

360

Route Guide & Hazard Awareness

**ROYAL ALBERT HALL - SOUTH KENSINGTON - SLOANE SQUARE
PIMLICO - VAUXHALL - LAMBETH - ELEPHANT & CASTLE**



Photo | *Kristian Lake*

Go Ahead-London

CONTENTS

FULL ROUTE 360 MAP

Between Royal Albert Hall and Chelsea Bridge.

3

FULL ROUTE 360 MAP

Chelsea Bridge and Black Prince Road.

4

FULL ROUTE 360 MAP

Between Black Prince Road and Gaunt Street.

5

RUNNING LIGHT

To and from Elephant & Castle, Newington Causeway.

6

RUNNING LIGHT

To and from Royal Albert Hall.

7

IN SERVICE

Route guide from Royal Albert Hall to Elephant & Castle.

8

IN SERVICE

Route guide from Elephant & Castle to Royal Albert Hall.

9

ELEPHANT & CASTLE

Terminus point and map.

10

VAUXHALL BUS STATION

Turning point and map.

11

PIMLICO, GROSVENOR ROAD

Turning point and map.

12

SLOANE SQUARE

Turning point and map.

13

SOUTH KENSINGTON

Turning point and map.

14

ROYAL ALBERT HALL

Terminus point and map.

15

LOCAL HAZARDS

Hazards to be aware of and other points to note.

16

LOCAL HAZARDS

Hazards to be aware of and other points to note.

17




CODES & PROCEDURES

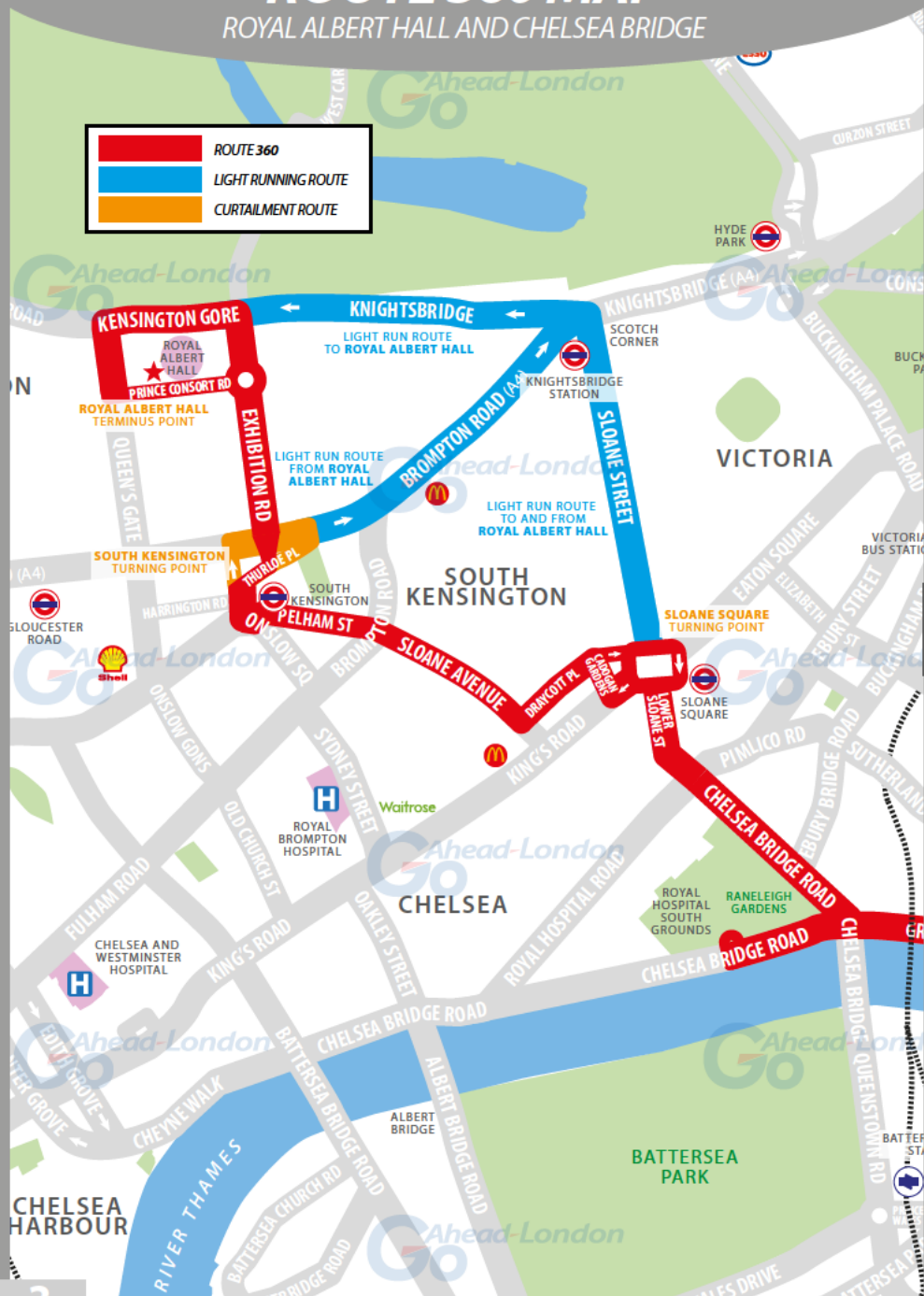
Facility codes, curtailment abrv & emergency radio procedure.

18

ROUTE 360 MAP

ROYAL ALBERT HALL AND CHELSEA BRIDGE

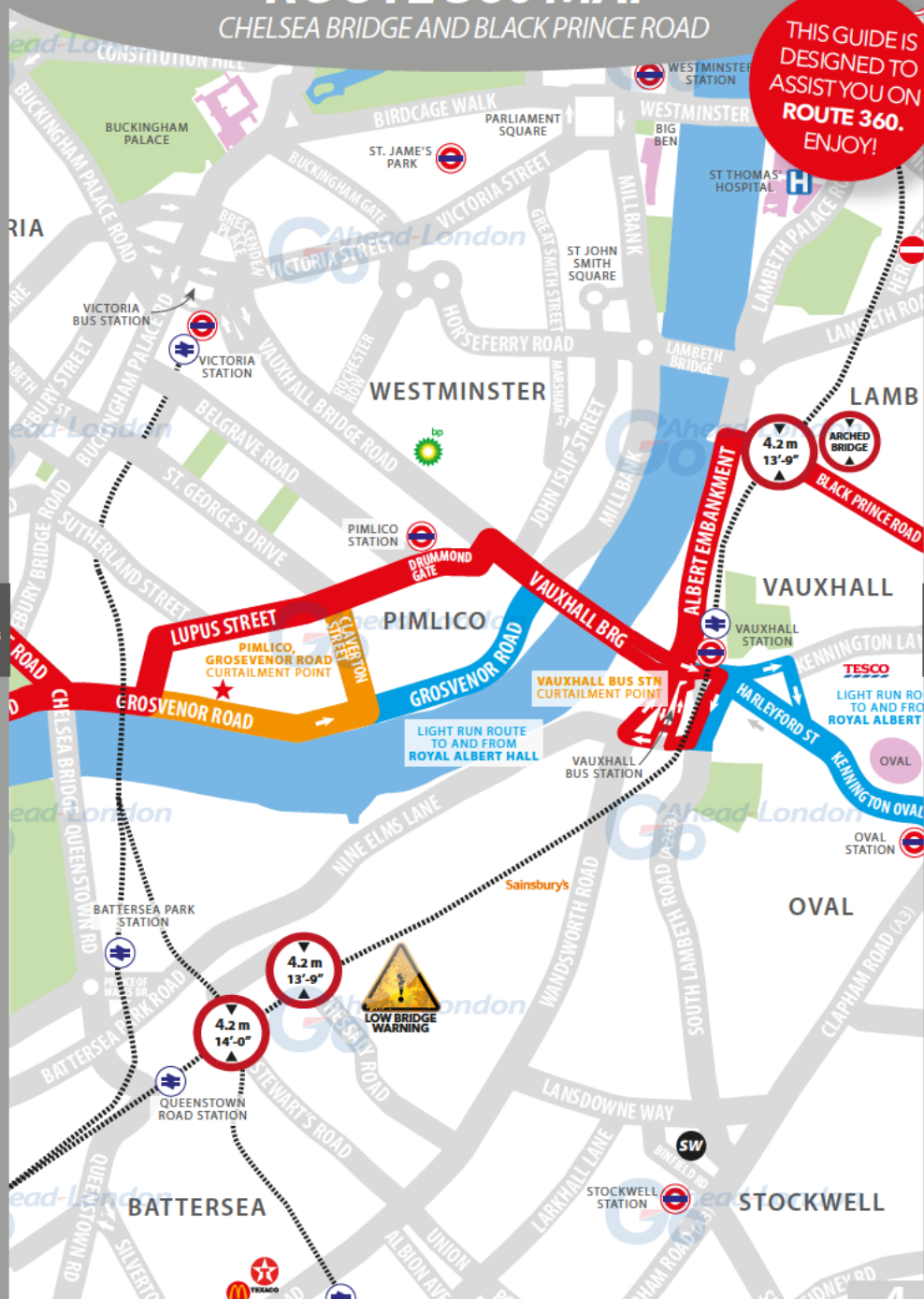
	ROUTE 360
	LIGHT RUNNING ROUTE
	CURTAILMENT ROUTE



ROUTE 360 MAP

CHELSEA BRIDGE AND BLACK PRINCE ROAD

THIS GUIDE IS
DESIGNED TO
ASSIST YOU ON
ROUTE 360.
ENJOY!

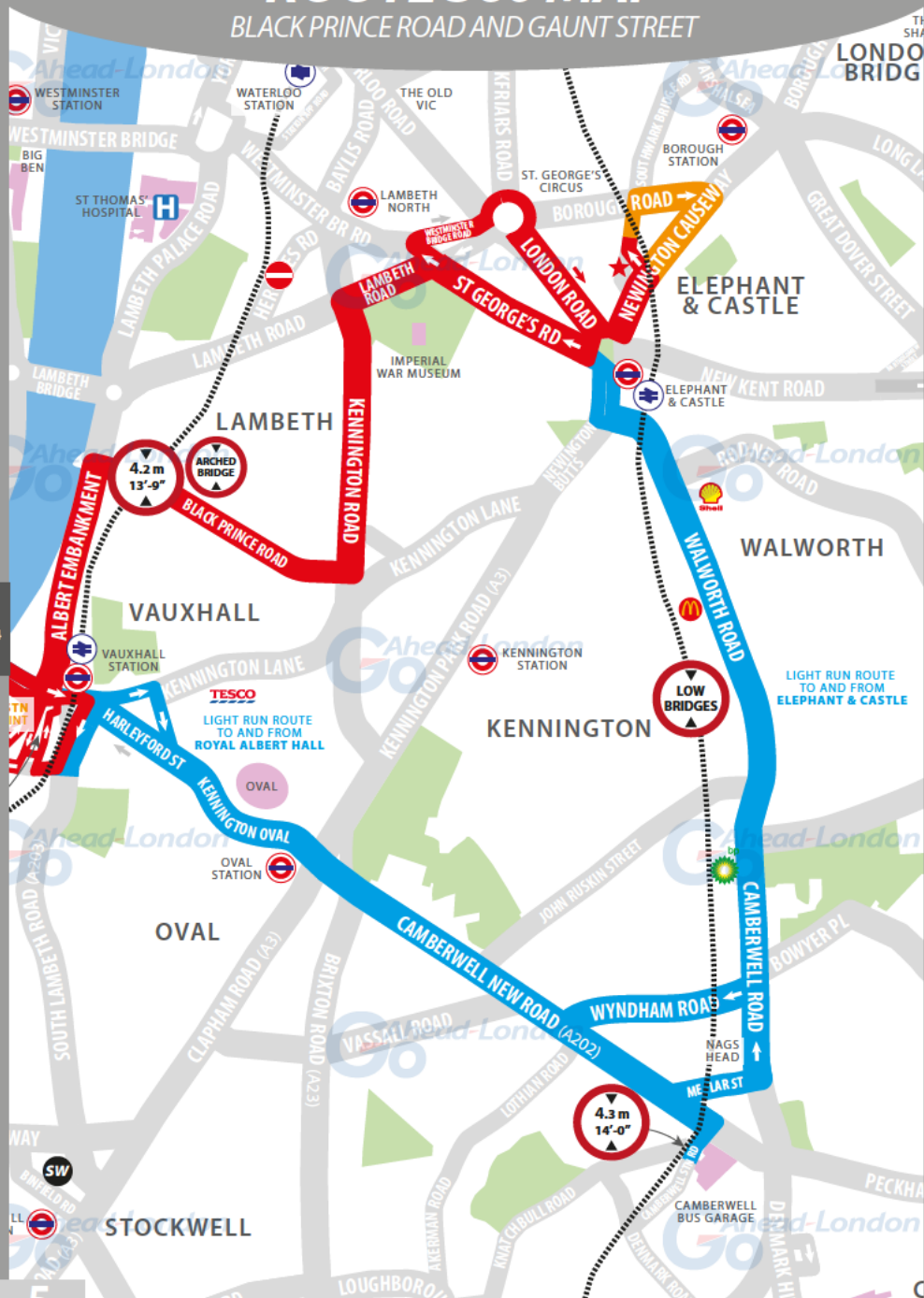


GO TO
PAGE 3

GO TO
PAGE 5

ROUTE 360 MAP

BLACK PRINCE ROAD AND GAUNT STREET



GO TO PAGE 4

RUNNING LIGHT

RUNNING OUT OF SERVICE

IMPORTANT
LOG OFF IBUS
IMMEDIATELY
IF RUNNING
LIGHT

TO ELEPHANT & CASTLE NEWINGTON CAUSEWAY

- From **Camberwell garage**, turn left onto Camberwell New Road **A202**
- Turn right onto Medlar Street (*one-way street*)
- At junction, turn left onto Camberwell Road / Walworth Road **A215**
- At traffic light, turn right onto Newington Butts **A3**
- At traffic light, follow road onto Elephant & Castle **A3**
- At traffic light, turn left onto Newington Causeway **A3**
- Turn left onto Gaunt Street (*one-way street*) to **stand**

FROM ELEPHANT & CASTLE NEWINGTON CAUSEWAY

- At **stand**, continue ahead on Gaunt Street (*one-way street*)
- At junction, turn right onto Southwark Bridge Road (*one-way street*)
- At traffic light, turn right onto Borough Road **A3202**
- At traffic light, turn right onto Newington Causeway **A3**
- At traffic light, turn right onto Elephant and Castle **A201**
- Follow road onto Newington Butts (Elephant & Castle station) **A3**
- At traffic light, turn left onto Walworth Road **A215**
- Continue ahead on Camberwell Road
- Turn right onto Wyndham Road
- At junction, turn left onto Camberwell New Road **A202**
- Turn right onto Camberwell Station Road to **Camberwell garage**



BLACK PRINCE ROAD
CLEARANCE HEIGHT

ARCHED BRIDGE. POSITION
BUS IN CENTRE OF THE ROAD

South side of Albert Embankment in Lambeth

RUNNING LIGHT

RUNNING OUT OF SERVICE

IMPORTANT
LOG OFF IBUS
IMMEDIATELY
IF RUNNING
LIGHT

TO ROYAL ALBERT HALL

- From **Camberwell garage**, turn left onto Camberwell New Road **A202**
- Continue ahead onto Harleyford Street **A202**
- Continue ahead onto Kennington Oval and onto Harleyford Road **A202**
- At traffic light, turn left onto South Lambeth Road (*one-way system*) **A3036**
- At traffic light, turn right onto South Lambeth Place (*one-way street*)
- At traffic light, continue ahead onto Bridgefoot / Vauxhall Bridge **A202**
- At traffic light, turn left onto Grosvenor Road **A3212**
- At traffic light, continue ahead onto Chelsea Embankment **A302**
- Turn right onto Bull Ring Gate
- Turn left back onto Chelsea Embankment **A302**
- At traffic light, turn left onto Chelsea Bridge Road **A3216**
- At traffic light, continue ahead onto Lower Sloane Street **A3216**
- At Sloane Square, take 3rd exit onto Sloane Street **A3216**
- At traffic light, turn left onto Knightsbridge **A4/A315**
- Continue ahead onto Kensington Gore / Kensington Road **A315**
- At traffic light, turn left onto Queen's Gate
- Turn left onto Prince Consort Road to **stand**

FROM ROYAL ALBERT HALL

- At **stand**, continue ahead on Prince Consort Road
- At mini roundabout, take 2nd exit onto Exhibition Road
- At traffic light, turn left onto Cromwell Gardens and Brompton Road **A4**
- At traffic light, turn right onto Knightsbridge **A4/A315**
- At traffic light, turn right onto Sloane Street **A3216**
- At Sloane Square, take 3rd exit onto Lower Sloane Street **A3216**
- At traffic light, continue ahead onto Chelsea Bridge Road **A3216**
- At traffic light, turn left onto Grosvenor Road **A3212**
- At traffic light, turn right onto Vauxhall Bridge **A202**
- At traffic light, continue ahead onto Kennington Lane (*one-way system*) **A3204**
- Turn right onto Durham Street (*one-way system*) **A202**
- Follow road onto Harleyford Road and Kennington Oval **A202**
- Continue ahead onto Harleyford Street **A202**
- At traffic light, continue onto Camberwell New Road to **Camberwell garage**

ROUTE DIRECTIONS

RUNNING IN SERVICE

NEVER
DIVERT OFF
LINE OF ROUTE
UNLESS ADVISED
BY IBUS

TO ELEPHANT & CASTLE NEWINGTON CAUSEWAY

- At **stand**, continue ahead on Prince Consort Road
- At mini roundabout, take 2nd exit onto Exhibition Road
- At junction, turn right onto Thurloe Place **A3218**
- Follow road onto Cromwell Place (*South Kensington Station*)
- At traffic light, turn left onto Old Brompton Road
- Turn left onto Pelham Street
- At traffic light, continue ahead onto Sloane Avenue
- Follow road left onto Draycott Place
- At junction, turn right onto Symons Street (*one-way street*)
- At Sloane Square, take 4th exit onto Lower Sloane Street **A3216**
- At traffic light, continue ahead onto Chelsea Bridge Road **A3216**
- At traffic light, turn left onto Grosvenor Road **A3212**
- At traffic light, turn left onto Lupus Street
- Continue ahead onto Bessborough Street (*Pimlico Station*) **A3213**
- Follow road left onto Drummond Gate
- At traffic light, turn right onto Vauxhall Bridge Road **A202**
- Continue ahead onto Vauxhall Bridge **A302**
- Turn right into Vauxhall Bus Station (*to serve stop*)
- Exit Vauxhall Bus Station via Parry Street
- Turn right onto Parry Street (*one-way street*)
- At traffic light, turn right onto Wandsworth Road (*one-way street*) **A3036**
- At traffic light, continue ahead onto Albert Embankment **A3036**
- Turn right onto Black Prince Road
- At junction, turn left onto Kennington Road **A23**
- At traffic light, turn right onto Lambeth Road (*Imperial War Museum*) **A3203**
- At traffic light, turn left onto St George's Road (*one-way street*) **A302**
- Turn right onto Westminster Bridge Road (*one-way street*) **A3202**
- At St George's Circus roundabout, take 3rd exit onto London Road **A201**
- At traffic light, turn left onto Elephant and Castle **A201**
- Turn left onto Newington Causeway **A3**
- Turn left onto Gaunt Street (*one-way street*)
- Turn right onto Southwark Bridge Road (*one-way street*) to **stand**

ROUTE DIRECTIONS

RUNNING IN SERVICE

IMPORTANT
PLEASE ENSURE
YOU USE YOUR
RIBAS KEY ON
EVERY TRIP

TO ROYAL ALBERT HALL

- At **stand**, continue ahead on Southwark Bridge Road (*one-way street*)
- At traffic light, turn right onto Borough Road **A3202**
- At traffic light, turn right onto Newington Causeway **A3**
- At traffic light, turn right onto Elephant and Castle **A201**
- At traffic light, turn right onto St George's Road (*one-way street*) **A302**
- At traffic light, turn left onto Lambeth Road **A3203**
- At traffic light, turn left onto Kennington Road (*Imperial War Museum*) **A23**
- Turn right onto Black Prince Road
- At junction, turn left onto Albert Embankment **A3036**
- At traffic light, turn left onto Kennington Lane (*one-way street*) **A202**
- At traffic light, turn right onto South Lambeth Road (*one-way street*) **A3036**
- At traffic light, turn right onto Parry Street (*one-way street*) **A3036**
- Turn right into Vauxhall Bus Station (*to serve stop*)
- Exit Vauxhall Bus Station onto Vauxhall Bridge/Vauxhall Bridge Road **A302**
- At traffic light, turn left onto Drummond Gate/Bessborough St (*Pimlico Stn*)
- At traffic light, continue ahead onto Lupus Street
- At traffic light, turn right onto Grosvenor Road **A3212**
- At traffic light, continue ahead onto Chelsea Embankment **A302**
- Turn right onto Bull Ring Gate
- Turn left back onto Chelsea Embankment **A302**
- At traffic light, turn left onto Chelsea Bridge Road **A3216**
- At traffic light, continue ahead onto Lower Sloane Street **A3216**
- At traffic light, follow road left onto Sloane Square **A3216**
- At Sloane Square, take 1st exit onto King's Road **A3217**
- Turn right onto Cadogan Gardens
- Turn left onto Draycott Place
- Turn right onto Sloane Avenue and onto Pelham Street
- At junction, turn right onto Old Brompton Road
- At traffic light, turn right onto Cromwell Place (*South Kensington Station*)
- Follow road right onto Thurloe Place **A3218**
- At traffic light, turn left onto Exhibition Road
- At mini roundabout, take 2nd exit onto Exhibition Road
- At traffic light, turn left onto Kensington Gore / Kensington Road **A315**
- At traffic light, turn left onto Queen's Gate
- Turn left onto Prince Consort Road to **stand**

ELEPHANT & CASTLE

TERMINUS POINT

SWITCH THE
ENGINE OFF
WHILST AT THE
STAND

From Royal Albert Hall. Proceed from Newington Causeway via Gaunt Street to stand. Set down on Newington Causeway at **BUS STOP F**.

Towards Royal Albert Hall. Depart via Gaunt Street, Southwark Bridge Road and Borough Road to Newington Causeway.

Pick up on Newington Causeway at **BUS STOP H**.

Public stand in two portions: 1 - Stand on the southern side of Gaunt Street.

2 - Overflow stand on the eastern side of Southwark Bridge Road.

Blind display: **ELEPHANT & CASTLE**.



GAUNT
STREET

VAUXHALL

CURTALMENT POINT

TURNING POINT ONLY.
BUSES MUST NOT STAND.

From Elephant & Castle. Proceed from Vauxhall Bus Station direct to stand. Set down in Vauxhall Bus Station at **BUS STOP H**.

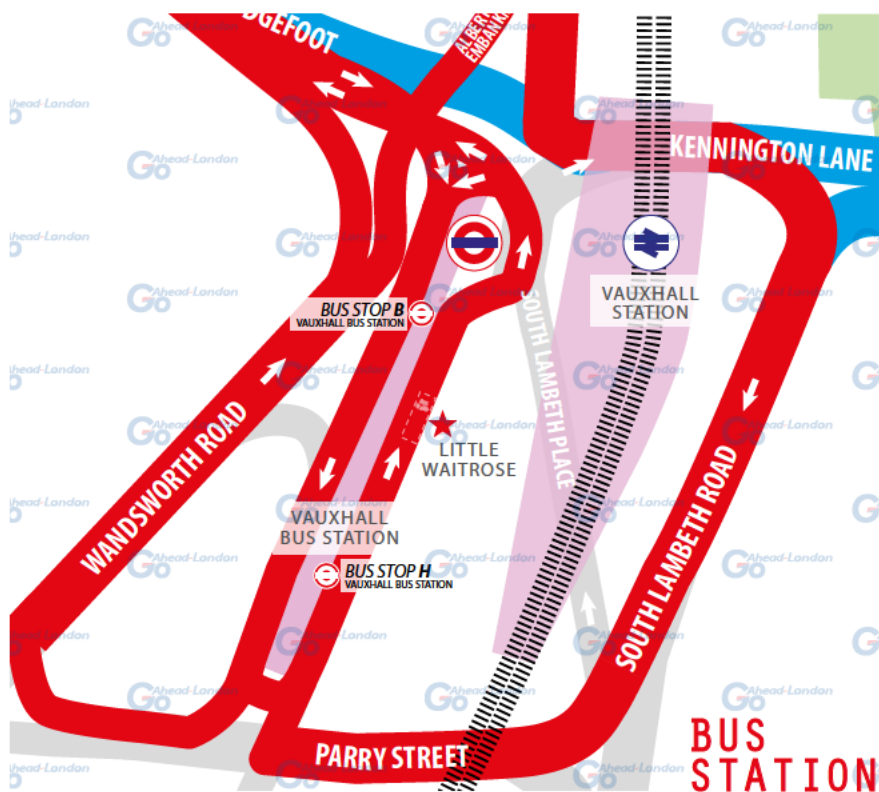
Towards Elephant & Castle. Depart to Vauxhall Bus Station. Pick up in Vauxhall Bus Station at **BUS STOP J**.

From Royal Albert Hall. Proceed from Vauxhall Bus Station direct to stand. Set down in Vauxhall Bus Station at **BUS STOP J**.

Towards Royal Albert Hall. Depart to Vauxhall Bus Station. Pick up in Vauxhall Bus Station at **BUS STOP B**.

Private offside stand for 6 buses in three sections in Bondway.

Blind display: **VAUXHALL**.



PIMLICO

CURTALMENT POINT

**TURNING
POINT ONLY.
BUSES MUST NOT
STAND.**

From Elephant & Castle. Proceed from Lupus Street via Grosvenor Road to stand. Set down on Lupus Street at **BUS STOP CL**.

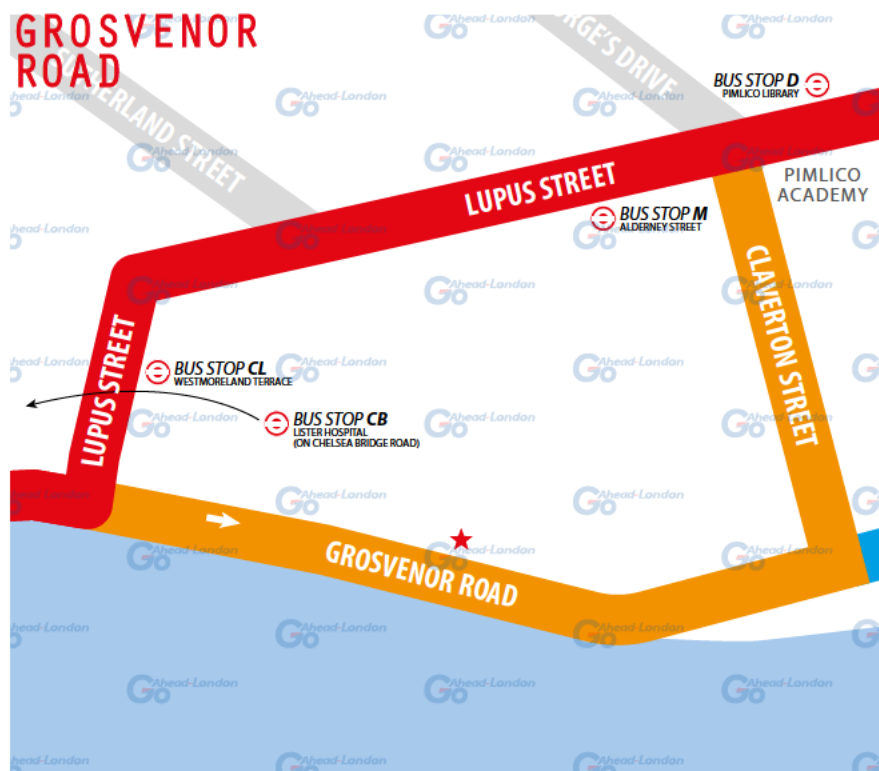
Towards Elephant & Castle. Depart via Grosvenor Road and Claverton Street to Lupus Street. Pick up on Lupus Street at **BUS STOP D**.

From Royal Albert Hall. Proceed from Chelsea Bridge Road via Grosvenor Road to stand. Set down on Chelsea Bridge Road at **BUS STOP CB**.

Towards Royal Albert Hall. Depart via Grosvenor Road and Claverton Street to Lupus Street. Pick up on Lupus Street at **BUS STOP M**.

Public stand on north side of Grosvenor Road.

Blind display: **PIMLICO**.



SLOANE SQUARE

TURNING POINT

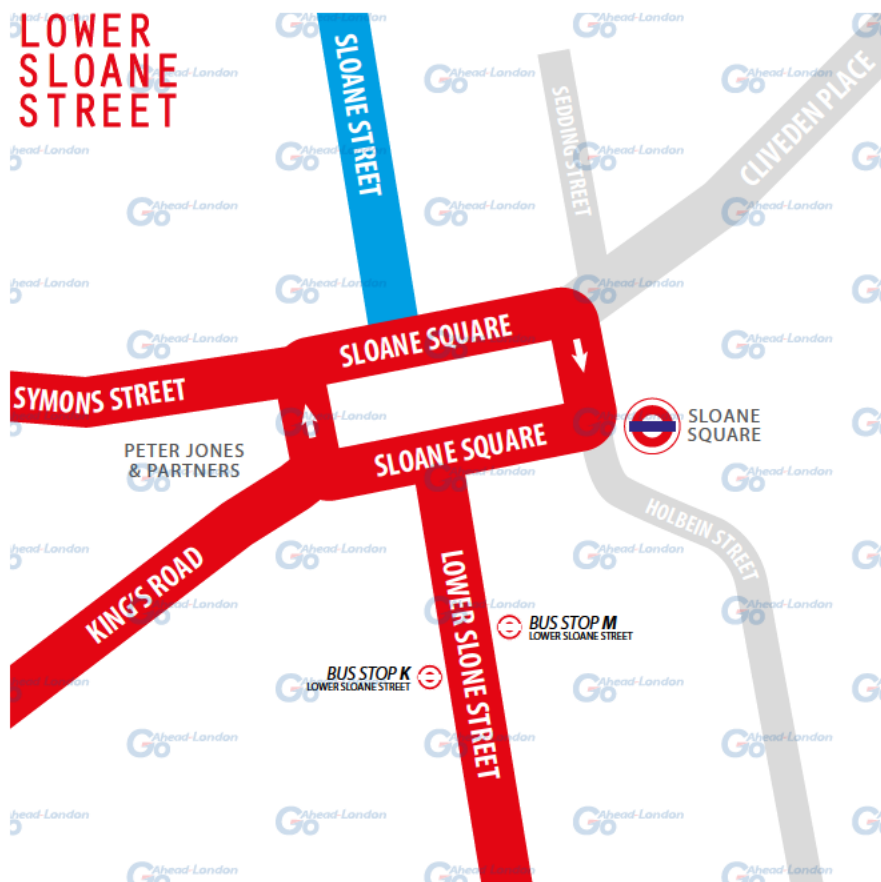
TURNING POINT ONLY.
BUSES MUST NOT STAND.

From Elephant & Castle. Proceed from Lower Sloane Street via Sloane Square. Set down on Lower Sloane Street at **BUS STOP K**.

Towards Elephant & Castle. Depart to Lower Sloane Street. Pick up on Lower Sloane Street at **BUS STOP M**.

Turning point only - buses must not stand.

Blind display: **SLOANE SQUARE**.



SOUTH KENSINGTON

TURNING POINT

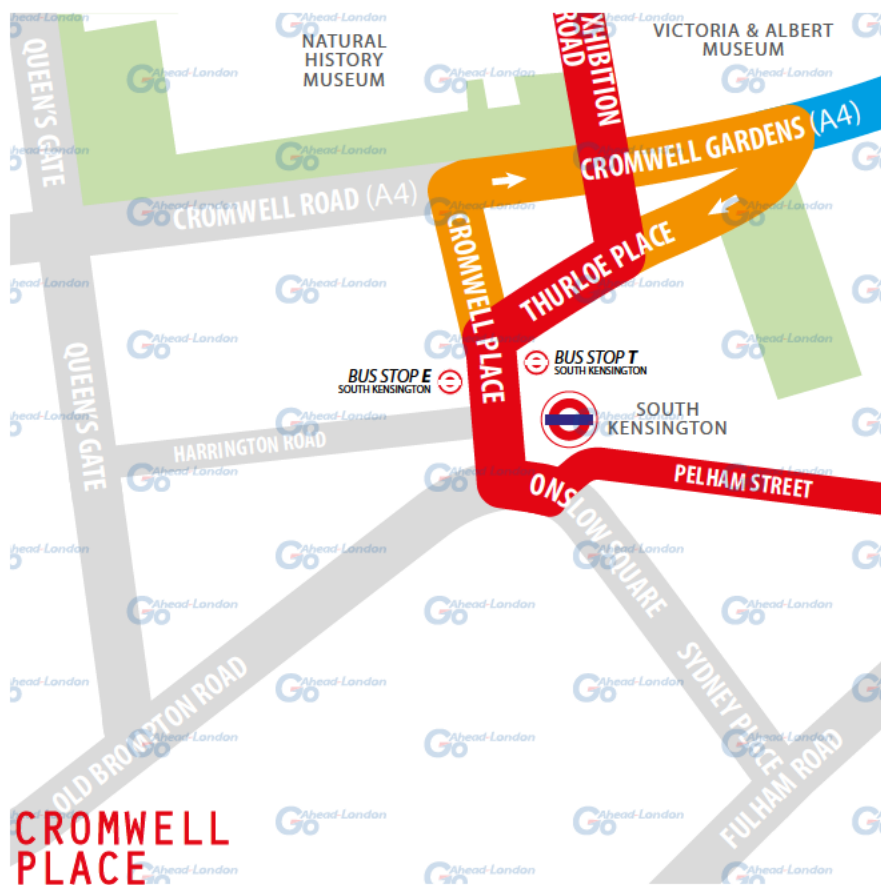
IMPORTANT
IF YOU REQUIRE A
COMFORT BREAK,
PLEASE ADVISE
IBUS

From Elephant & Castle. Proceed from Cromwell Place via Cromwell Road and Cromwell Gardens. Set down on Cromwell Place at **BUS STOP E**.

Towards Elephant & Castle. Depart to Thurloe Place.
Pick up on Thurloe Place at **BUS STOP T**.

Turning point only - buses must not stand.

Blind display: **SOUTH KENSINGTON**.



ROYAL ALBERT HALL

TERMINUS POINT

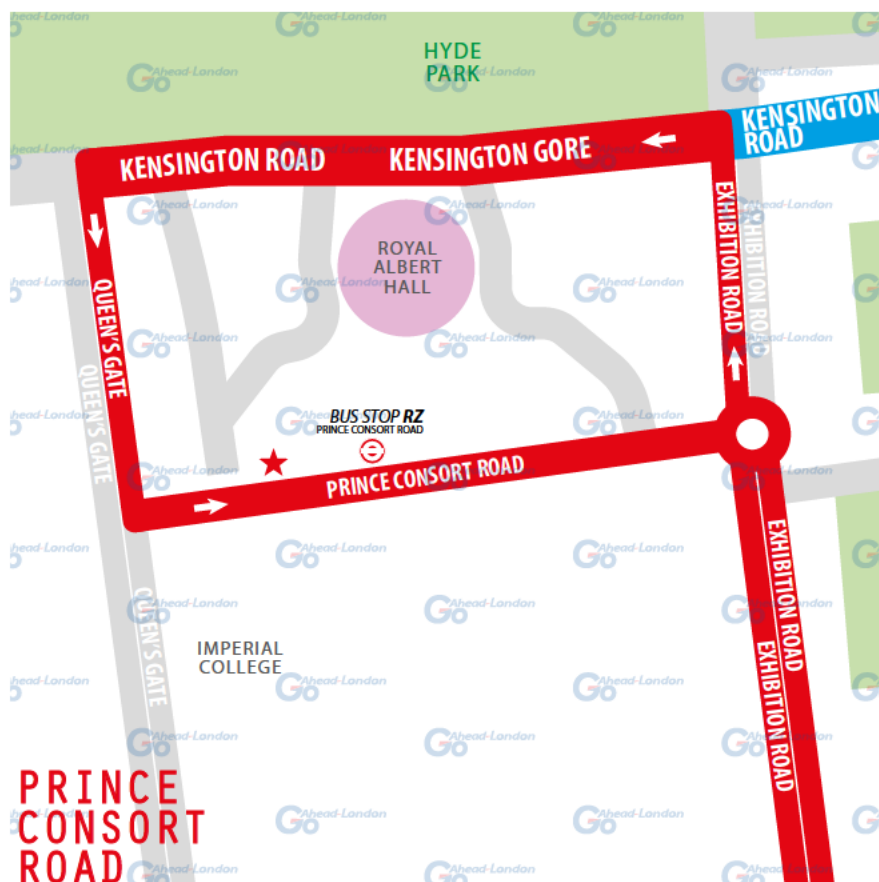
PLEASE **CHECK**
TRIP NUMBER
ON ETM BEFORE
DEPARTING

From Elephant & Castle. Proceed from Prince Consort Road direct to stand. Set down on Prince Consort Road at **ALIGHTING POINT**.

Towards Elephant & Castle. Depart to Prince Consort Road. Pick up on Prince Consort Road at **BUS STOP RZ**.

Public stand on north side of Prince Consort Road.

Blind display: **ROYAL ALBERT HALL**.



LOCAL HAZARDS & POINTS TO NOTE

FULL RISK ASSESSMENT VIEWABLE UPON REQUEST



BUS MOVEMENTS | CAMBERWELL NEW ROAD

Bus garage movements. Awareness of pedestrians crossing bus garage entrance. Caution when merging with traffic.

VOLUME OF PEDESTRIANS | ELEPHANT & CASTLE

Be aware of number of pedestrians in the area especially during peak hours. Be aware of traffic movements. Choose appropriate lane on roundabout.

SCHOOL CHILDREN | ST GEORGE'S ROAD

School in area. Be aware of number of pedestrians in the area especially children during school hours.

VOLUME OF TRAFFIC | LAMBETH ROAD

Be aware of number of pedestrians in the area especially during peak hours. Be aware of traffic movements. Note Imperial War Museum is situated here.

SCHOOL CHILDREN | KENNINGTON ROAD

School in area. Be aware of number of pedestrians in the area especially children during school hours.

TRAFFIC CALMING MEASURES | BLACK PRINCE ROAD

Planning of road ahead crucial. Care to be taken over measures.

LOW ARCHED BRIDGE 13'9" | BLACK PRINCE ROAD

Ensure bus is positioned near to centre of road. Do not mount the kerb.

VARIOUS HAZARDS | VAUXHALL BUS STATION

Bus movement area, volume of pedestrians, underground and mainline stations. Be aware of number of pedestrians in the area especially during peak hours. Be aware of traffic movements, observe speed restriction.

CENTRAL BUS LANE | VAUXHALL BRIDGE NORTH BOUND

Central bus lane. Be aware of passing traffic on the nearside.

VOLUME OF PEDESTRIANS | DRUMMOND GATE

Volume of traffic. Be aware of number of pedestrians in the area especially during peak hours.

LOCAL HAZARDS & POINTS TO NOTE

FULL RISK ASSESSMENT VIEWABLE UPON REQUEST



SCHOOL CHILDREN | LUPUS STREET

School in area and Pimlico Academy. Be aware of number of pedestrians in the area especially children during school hours.

BUS STOP POSITION | BULL RING GATE

New position of stop to allow access for wheelchair users to board safely. Be aware of parked cars.

VOLUME OF TRAFFIC / PEDESTRIANS | SLOANE SQUARE

Underground station. Be aware of number of pedestrians in the area especially during peak hours. Be aware of traffic movements.

PARKED VEHICLES | DRAYCOTT PLACE

Road planning required. Use radio for assistance if required.

LEFT TURN | DRAYCOTT PLACE / CADOGAN GARDENS

Tight left turn. Reduce speed on approach and check before turning there is no other vehicle that may impede your manoeuvre.

TIGHT BEND | DRAYCOTT PLACE / SLOANE AVENUE

Ensure you have no other vehicle manoeuvring around the bend with you. Wait for bend to clear of vehicles before proceeding.

SCHOOL CHILDREN | SLOANE AVENUE

School in area. Be aware of number of pedestrians in the area especially children during school hours.

VOLUME OF TRAFFIC | SOUTH KENSINGTON

Underground station. Be aware of number of pedestrians in the area especially during peak hours. Be aware of traffic movements.

VARIOUS HAZARDS | EXHIBITION ROAD

Pedestrian priority road, no road markings, no kerbs, unmarked road surface, high kerb islands, 20 mph speed limit, Undefined footpaths, entrance to museums. Increase awareness of pedestrian movements from both sides. Awareness of high island kerb especially prior to bus stop. Awareness of traffic that may drift to wrong side. Awareness of high volume of tourist in area.

OTHER INFORMATION

CODES AND EMERGENCY RADIO PROCEDURES

REMAIN CALM:
GIVE ACCURATE
INFORMATION.
WE'RE HERE
TO ASSIST!

ROUTE 360 | CURTAILMENT ABBREVIATIONS:

ECG	Elephant & Castle	VX	Vauxhall Bus Station
PGR	Pimlico, Grosvenor Road	SSW	Sloane Square
SKS	South Kensington	RBH	Royal Albert Hall

FACILITIES | THROUGHOUT THE ROUTE

- **Elephant & Castle.** XXXXXXXXXX

If you urgently need to use the following interim facility, please inform iBus first.

CODE RED | EMERGENCY RADIO PROCEDURE

If you require the Emergency Services to attend your vehicle (for example in the event of passenger injury, assault or major RTA), you should contact CentreComm using the radio's Code Red facility. To call CentreComm, **hold down the Code Red button on your vehicle's radio for at least 3 seconds** until you hear a ringing tone to indicate that your call has been connected. Hold down the foot switch in the cab when you are speaking, and end what you have to say with the word "over" to indicate that you expect a response, or "over and out" if this is the end of your communication. Release the foot switch when you are not speaking. Remember to speak slowly and clearly. Note that you will usually receive a radio call from your depot shortly after you make a Code Red call. *You should not use the radio whilst the vehicle is in motion.*

CODE
GREEN

Call your garage for non-emergency, mechanical defects, help or advice

CODE
BLUE

Call CentreComm for non-emergency, incident reporting or diversions

CODE
RED

Call CentreComm for emergency services, passenger injury or assault